

 beegreen

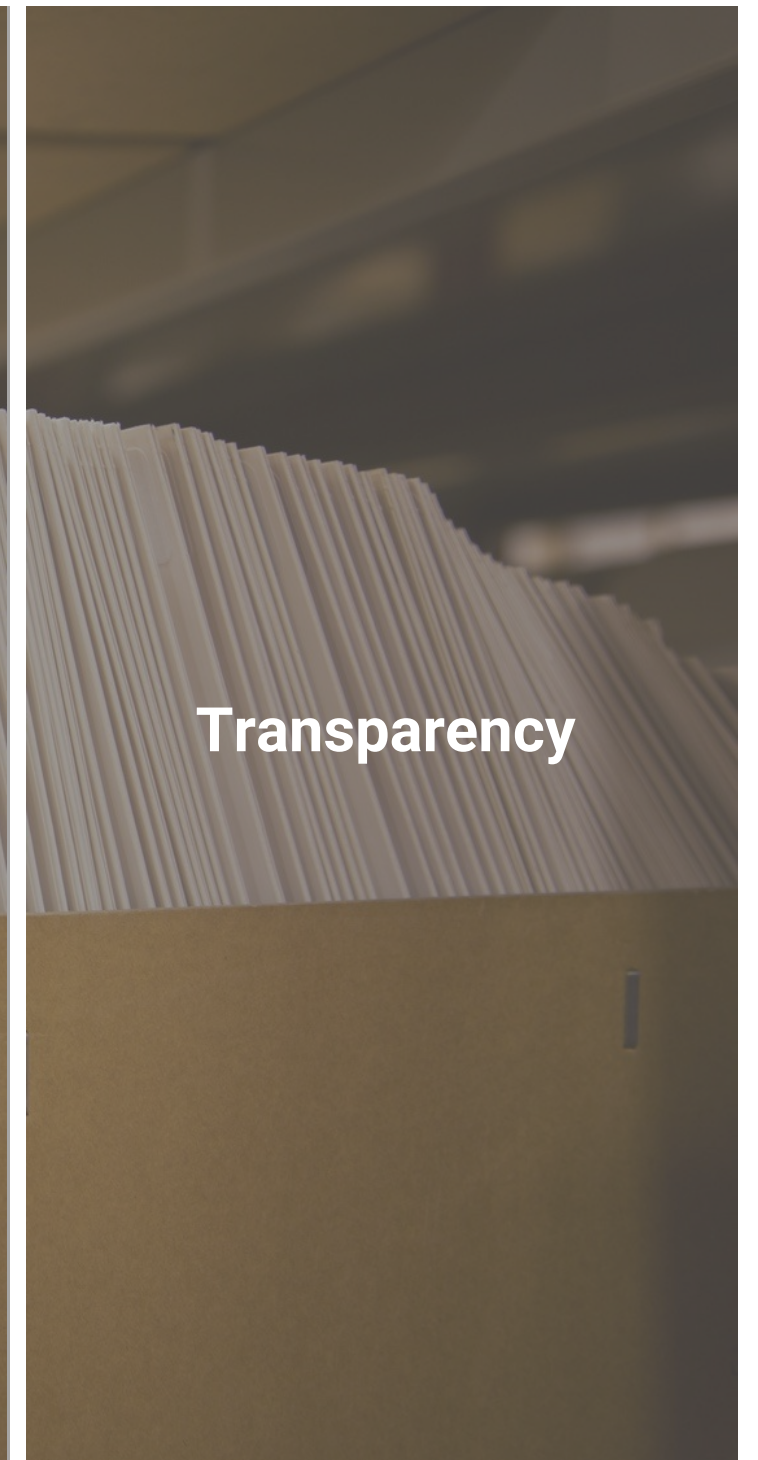
Get the best management
for your green spaces

Proudly presented by bee  near

PROBLEMS WE SOLVE

Public information on managed green spaces lacks **standardization**, clarity, and **accessibility**, hindering community engagement.

Authorities have the need to prioritize **transparency** and improve the availability of user-friendly information to empower communities in environmental initiatives.





Innovative solution for green cities

- ✓ ONLINE REGISTRY
- ✓ SIMPLIFIED DOCUMENT FLOW
- ✓ SOCIAL DIALOGUE
- ✓ INTERACTIVE MAP
- ✓ DATA ANALYSIS REPORTS

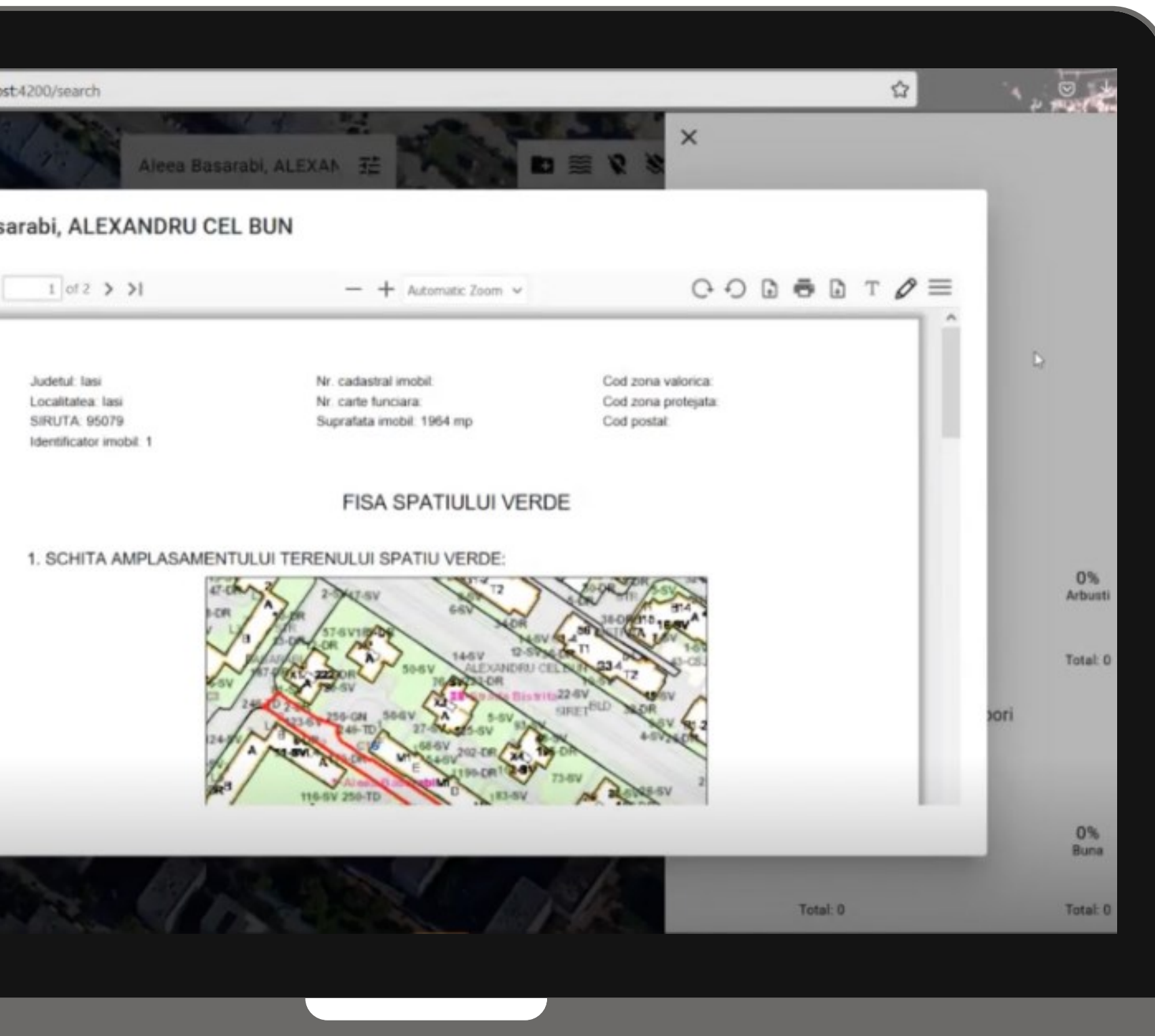
Features available in phase I



Innovative solution for green cities

- ✔ BUDGET MANAGEMENT
- ✔ BUDGET REPORTS
- ✔ LEGISLATION COMPLIANCE

Features available in phase II



Document access made easy with the online registry

Comprehensive online portal that provides easy access to a complete history of all related documents.

With just a few clicks, individuals can explore a comprehensive history of all related documents, making research and information retrieval a seamless and efficient process.



Simplified document flow

Automated document flows for management and tracking green space documents digitally.

By digitizing green space documents, teams can access information quickly and securely from anywhere, enabling real-time collaboration and updates. This not only enhances efficiency but also promotes sustainability by reducing the need for paper-based documentation.



Interactive social dialogue

Streamlined communication between citizens and public institutions, for instant feedback and green spaces improvement.

Imagine a world where citizens can easily share their feedback with public institutions and see real-time improvements in their local green spaces, ultimately leading to a more sustainable and enjoyable environment for everyone.



Easily accessible on the map

Centralized registry and interactive map for managed territories for better decision-making and resource management.

With just a few clicks, users can access vital information such as boundaries, land usage, environmental data, and infrastructure details. This interactive map provides users with a comprehensive tool to facilitate better decision-making and resource management within managed territories.



Reports for better decisions

Automated report generation offering insights on status, progress, and impact for better and efficient decision making.

With automated report generation, you can streamline your decision-making process and make more informed choices. Say goodbye to manual data analysis and welcome a new era of seamless and data-driven decision-making.

Who is beegreen for?


This portal is dedicated firstly to public entities to create an easier management, but also to private entities interested in their green spaces management.

It aims to streamline processes, improve resource allocation, and promote sustainable practices in the maintenance and development of green areas.





Get the best management
for your green spaces



0040 232 211896



beenear.com



info@beenear.com



Moara de Foc 35, Iasi

Proudly presented by  beenear

